

How Two Communities are Creating and Attracting Residents to Unique Trail Experiences

INTERNATIONAL TRAILS SYMPOSIUM
May 1, 2019





Travis Glazier

Director, Onondaga County Office of Environment

Andre Denman

Greenways Manager & Senior Park Planner
City of Indianapolis

Ron Taylor, FASLA

Principal- Taylor Siefker Williams Design Group
Indianapolis Greenways Partnership



The Syracuse and Onondaga Lake Story...

Onondaga Lake History

- Human year-round occupation of Onondaga Lake dates back to 1000AD
- Birthplace of Democracy with the Haudenosaunee Confederacy
- 1600's First recorded European occupation on Onondaga Lake
- 1793 Commercial salt production begins
- 1880's resort era with beaches, swimming, boating and fishing (both recreational and commercial)
- 1896 Solvay Process Company begins production of soda ash
- 1896 City of Syracuse builds sewers and bans back yard privies
- 1920 Solvay process merges with other chemical companies to form Allied Chemical and Dye Corporation
- 1925 Syracuse begins primary sewer treatment
- 1940 Swimming in Onondaga Lake is "banned"
- 1972 Fishing in the lake is banned, Federal Clean Water Act is passed
- 1980 CERCLA Passed
- 1988 ASLF, NYSDEC and NYSAG File Clean Water Act lawsuit against County (who now owns the sewer system)
- 1989 NYSAG and NYSDEC file lawsuit against Allied-Signal Inc. (formally Allied Chemical)

THE IRON PIER

NONDAGA LAKE.
SYRACUSE, N.Y.



The Best and Only First-class Day and Evening Pleasure Resort in Central New York. \$100,000 Invested in Specialties for the Entertainment of Visitors.

ENTERTAINMENT—The Iron Pier has the largest and most complete collection of boats in the Central New York region. The boats are of the latest design and are fitted with the most modern and reliable machinery. The boats are of the following description:—

DAY BOATS—The Iron Pier has the largest and most complete collection of day boats in the Central New York region. The boats are of the latest design and are fitted with the most modern and reliable machinery. The boats are of the following description:—

EVENING BOATS—The Iron Pier has the largest and most complete collection of evening boats in the Central New York region. The boats are of the latest design and are fitted with the most modern and reliable machinery. The boats are of the following description:—

AMUSEMENTS—The Iron Pier has the largest and most complete collection of amusements in the Central New York region. The amusements are of the latest design and are fitted with the most modern and reliable machinery. The amusements are of the following description:—

RESTAURANTS—The Iron Pier has the largest and most complete collection of restaurants in the Central New York region. The restaurants are of the latest design and are fitted with the most modern and reliable machinery. The restaurants are of the following description:—

CONCERTS—The Iron Pier has the largest and most complete collection of concerts in the Central New York region. The concerts are of the latest design and are fitted with the most modern and reliable machinery. The concerts are of the following description:—

THE IRON PIER
SYRACUSE, N.Y.



Rockaway Beach – West Shore of Onondaga Lake

Shooting the Chutes, White City, Syracuse, N. Y.




White City, 1906 opening



Solvay Process Company





Polluted lake stench likely to get worse

► The causes: dry weather, low water, rotten algae.

By Mark Weiner
Staff Writer

Herald Journal
11/5/95

**ONONDAGA COUNTY
DEPARTMENT OF WATER ENVIRONMENT PROTECTION
COMBINED SEWER OUTFALL _____
SPDES NO: NY 0027081**

This pipe may discharge sewage & storm water during and immediately following wet weather events.


It should not be active during dry weather. If you observe this pipe discharging during dry weather, please report it immediately to (315) 435-3157

**For information or questions call:
(315) 435-2260 or (315) 435-3157**

Yacht Club House, Onondaga Lake, Syracuse, N. Y.



Original Onondaga Yacht Club



Solvay Process Company. View of the Solvay Process Company's waste beds in Solvay (Town of Geddes), NY. Shot taken from boat in Onondaga Lake. Support pillars in water from Onondaga Yacht Club which burned in 1914.



Beach Steps



Eastern Shore of
Onondaga Lake in
the 1940's



The Rebirth of Onondaga Lake

Honeywell



Water Quality that Consistently Meets
State Standards for a Public Beach



Lake Shoreline and Lake Bottom Remediation Coming to Completion

Honeywell



In-Lake Habitat Restoration

Honeywell



Honeywell

Restored Wetlands



People Using Onondaga Lake For Recreation Again!



SYRACUSE
Nostalgia.COM





Creekwalk Trail – Inner Harbor



What is the Loop the Lake Trail?



1931

something of
at virtually
says. "Kids
be popular,
p the entire
ust turn peo-

goal for the
th that goes
y, the path
orm an east-
end of the
nd leg going
ewerton.

mer, people
y jog around
nder paths,
hes and ride

ing and jog-
e out with
Noontimes
are serious

powerboat
wmobilers,
s and sled-

ms to be a
e marinas,
restaurant,
lean water
ds and Sa-

r who sing-
ears, made
with trees,
nyone will
ese grand
" he says.

erra Club,
a revived,
been "the
it act like
y place."
lean?
Whether it
uestion of
arsighted-

rooming would grow there.

"Today, the material is about the same. Richards takes out his pocket knife and digs 6 inches into the soil, grabs a handful

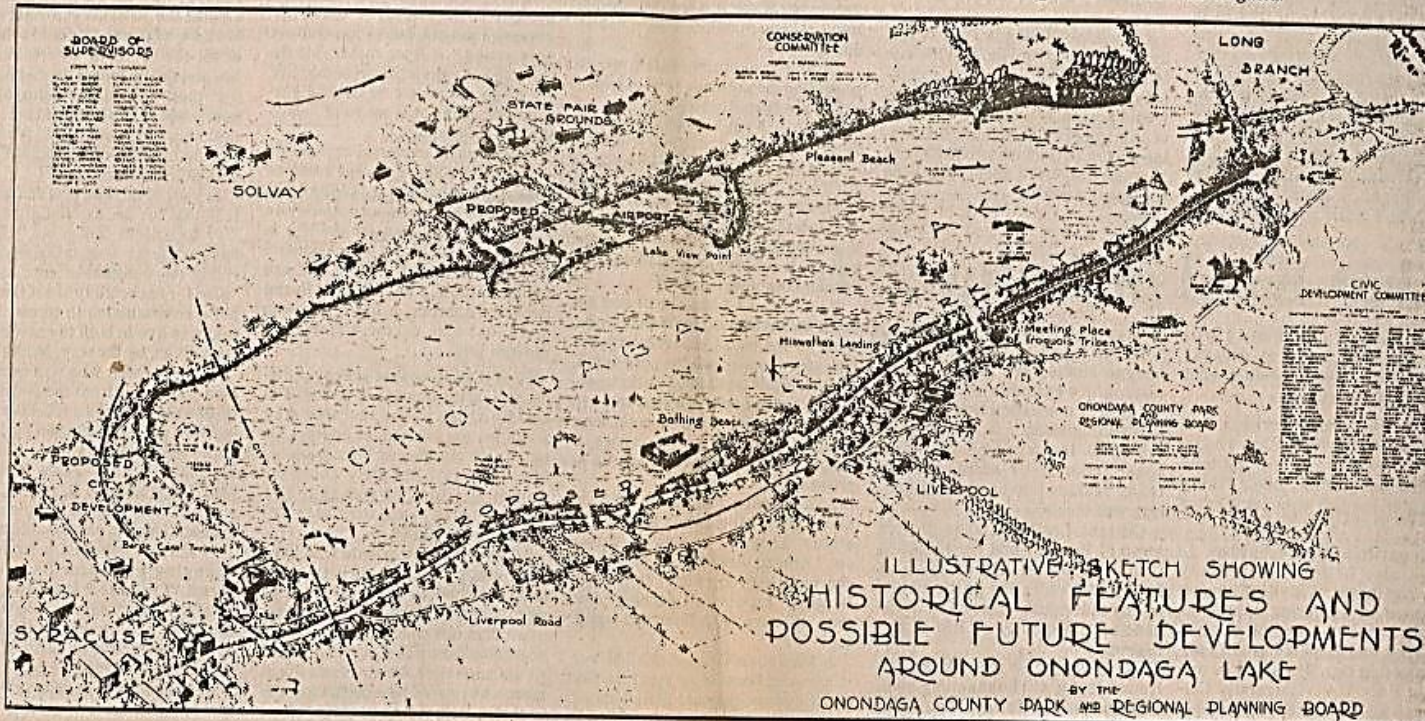
do was plant fertilizer and seeds. Things grow. Grass, trees, roses, bushes. It confounded us; everything grows."

It took Richards, who in 1967 was just

into the gooey material.

"I had to laugh," Richards recalls. "These guys are accustomed to driving piles an inch at a time or something. Then

prettier vista anywhere around. Ni day. My wife thinks of it as Cape Co very romantic up here. And a nice pl watch the Regatta."



The official sketch of Joseph Griffin's plan for the lake, including an airport on the west shore and attractions lining the east shore.

FDR and Onondaga Lake Park: One Master Plan that Worked

In 1931, New York Gov. Franklin D. Roosevelt sent out word that money would be available for make-work projects, and Onondaga County dusted off some old plans. Roosevelt's social experiment was one

he would try again when he became president.

That its result was Onondaga Lake Park may have been incidental to Roosevelt, but it fulfilled a longtime dream of Joseph Griffin, secretary of the Onondaga Park and Regional Planning Board.

Griffin's plan for the lake area, formulated in 1928, called for a park entirely around the lake, for an airport and aviation school on the west shore, and a city park on the south shore.

The ideas would remain on the shelf, inches from history's dustbin, until Roosevelt came along.

In all, Griffin's blueprint made work for 2,056 unemployed people.

Those workers pumped 7 feet of goo from the bottom of the lake, used it to fill in the old Oswego Canal, planted seven tons

of grass seed, laid 9,000 cubic yards of cinders, planted 5,500 cedar trees, 500 deciduous trees and 68,000 shrubs.

The actual work fell short of Griffin's master plan, but the results are still impressive: Onondaga Lake Park as far as Mud Lock, the four-lane parkway, a bridal bridge, the county salt museum, Marie de Gannentaha fort, the Jesuit spring, and Griffin Field.

All of that was completed for a total cost of \$903,048.

Courtesy of the Onondaga County Office of Museums and Historic Sites



Location of the current Onondaga Lake Trail

History of Loop the Lake

“Specifically, people have expressed a desire to see a completion of a trail circumnavigating the Lake, commonly known as the “Loop the Lake” - FOCUS Greater Syracuse Lake Use Report, 2012

- Long Term Goal Since 1970s
 - Onondaga County recognized the opportunity of a trail looping the entire lake for public use, and began procuring land and investing in the cleanup.
 - There has been over \$1.2 billion dollars of public & private investment in this goal by the County, Honeywell and many other Central New York Partners
 - Federal, State, Local, and Private dollars have all contributed to the 7+ miles of shoreline trail in place today.
 - Next stages in trail include the Honeywell Visitor’s Center we are standing in to Hiawatha Boulevard where the trail will connect to the City of Syracuse’s Creek Walk from the Roth Steel Property and the Murphy’s Island Extension

Most Recent Developments

July 2014: The Western Shore Trail extends the Eastern Shore Trail of the Loop the Lake Trail, which begins at Onondaga Lake Park. The current trail is a 14.5-mile round trip around the Lake.

August 2015: Construction completed at the St. Joseph's Health Amphitheater at Lakeview on the Western Shore of Onondaga Lake. The County's cover system expands over 78 acres of the Amphitheater site. Honeywell covered the remaining 171 acres of the wastebed area.

To Be Built

2019: Southwest Shore Extension Trail (Honeywell NRDA work)

– 1.2 Miles

2019: Murphy's Island Access Trail – ~0.5miles

2019 : Eastern Shore Trail Extension Planning

2020: Roth Steel Extension & Connection to City of Syracuse

Creekwalk - ~0.5 miles

Why use contaminated sites?

- Currently underutilized, often blighted area
- Necessary connections
- Accessible for public reuse
- Preserves natural spaces through the manufacturing of green space



Areas have been transformed from this...

To this...





West Shore Trail – Wastebeds 1-8



West Shore Trail – Wastebeds 1-8



Areas that used to look like this...

Today look like this...





Southwest Shore Projects

But it will soon look like this!



Honeywell

How has this progress been possible?

- Leadership
- Cooperation
- Responsibility
- Innovative Design



How do you get this done?

1. Wait for the remedy

- This means there is sign off
- Rules for operating are defined
- Make sure that the remedy supports the use

2. Advance a plan ahead of remedy

- Work with regulators to establish the site status
- The site needs to be characterized
- Understand cleanup objectives/exposure scenarios
- Prepare for increased expenses – institutional controls, disposal of material, construction costs etc.

The Indianapolis Story...



Indy Greenways Today



Andre' T. Denman

Park Planner & Indianapolis Greenways Manager



welcome & INTRODUCTIONS

There is a lot to be

EXCITED ABOUT

In Indianapolis...



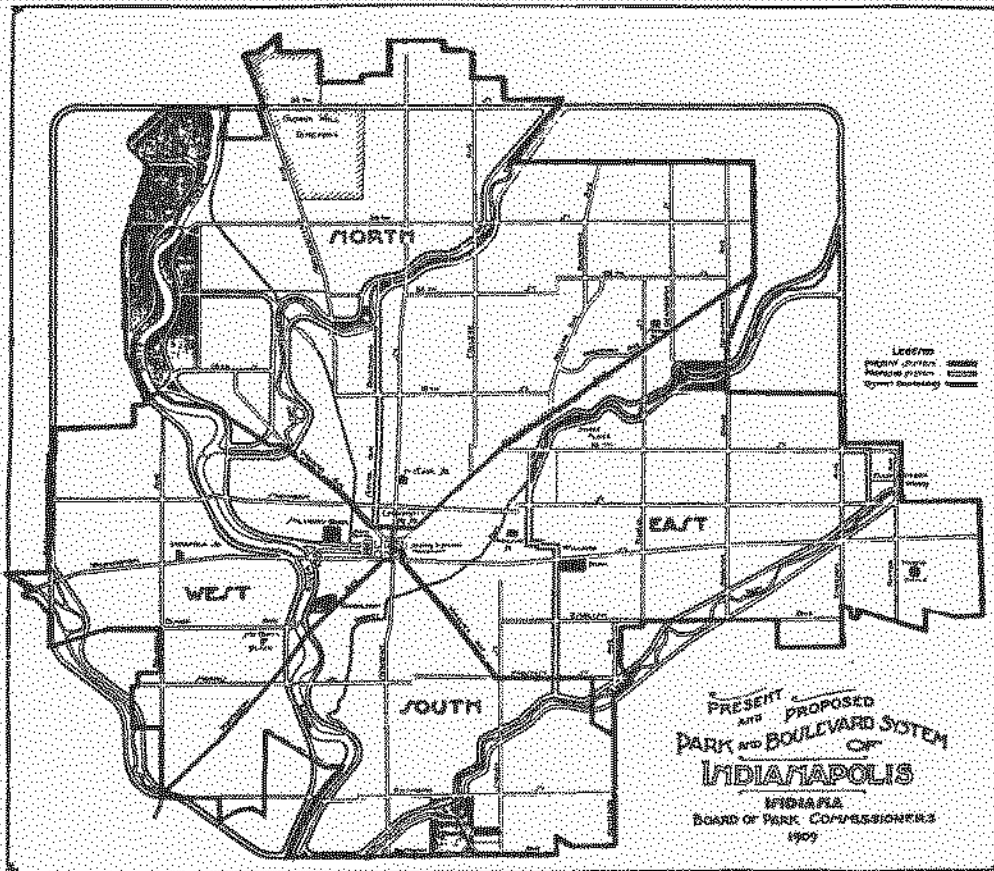
Early Planning for the Greenways



- 1885- John Charles Olmsted commissioned to create a formal parks and open space plan for Indianapolis
- 1905- George Kessler was commissioned to review that plan and make recommendations
- 1909- Result was the Kessler Plan



The Kessler Parks and Boulevard Plan

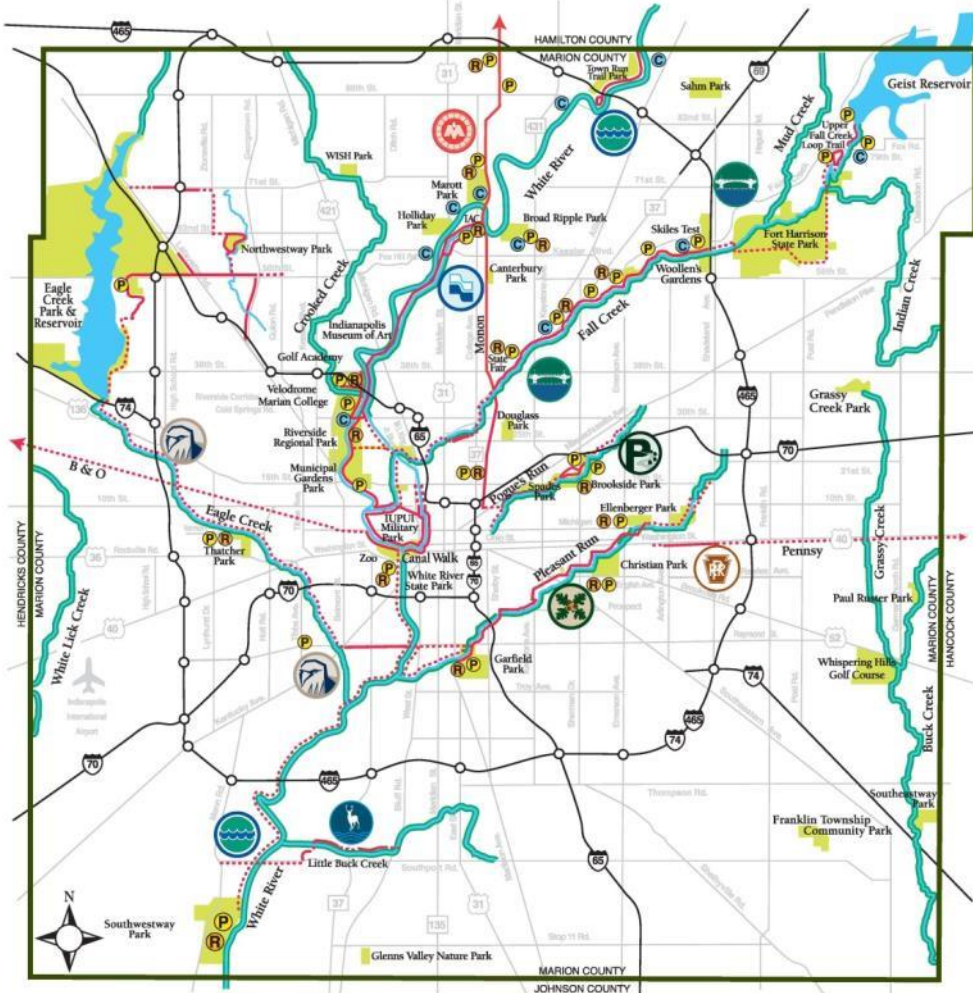


- Proposed a chain of continuous parks that would connect every neighborhood in the City.
- Encouraged preservation and protection of City's water courses for recreation purposes.
- 3400 acres now on the National Register.



Indy Greenways OVERVIEW

INDY GREENWAYS SYSTEM TODAY...



- There are currently just over 60 miles of greenways in place.
- 44 miles of unbuilt routes in the existing master plan
- In 2012, over 3 million people used Indy Greenways



Indy Greenways OVERVIEW

INDY GREENWAYS SYSTEM TODAY...



B&O Corridor

7.1 miles proposed



Monon Rail-Trail

Complete in Marion County- 10.4 miles



Central Canal Towpath

5.2 miles constructed, 3 miles planned



Pennsy Trail

2 miles constructed, 3 miles planned



Eagle Creek Greenway

3 miles constructed, 23 miles planned



Pleasant Run Greenway

7 miles constructed, 3 miles planned



Fall Creek Greenway

9 miles constructed, 5.5 miles planned



Pogues Run Greenway

2.3 mi. constructed, 3 mi. planned



Little Buck Creek Greenway

1.3 miles constructed, 2.1 miles planned



White River Greenway

7.3 miles constructed, 22 planned



Indy Greenways OVERVIEW

EAGLE CREEK GREENWAY





Indy Greenways OVERVIEW

WHITE RIVER GREENWAY





Indy Greenways OVERVIEW


CENTRAL CANAL TOWPATH





Indy Greenways OVERVIEW

MONON TRAIL





Indy Greenways OVERVIEW

FALL CREEK GREENWAY





Indy Greenways OVERVIEW

POGUES RUN GREENWAY





Indy Greenways OVERVIEW


PLEASANT RUN GREENWAY





Indy Greenways OVERVIEW

PENNSY RAIL-TRAIL





Indy Greenways OVERVIEW

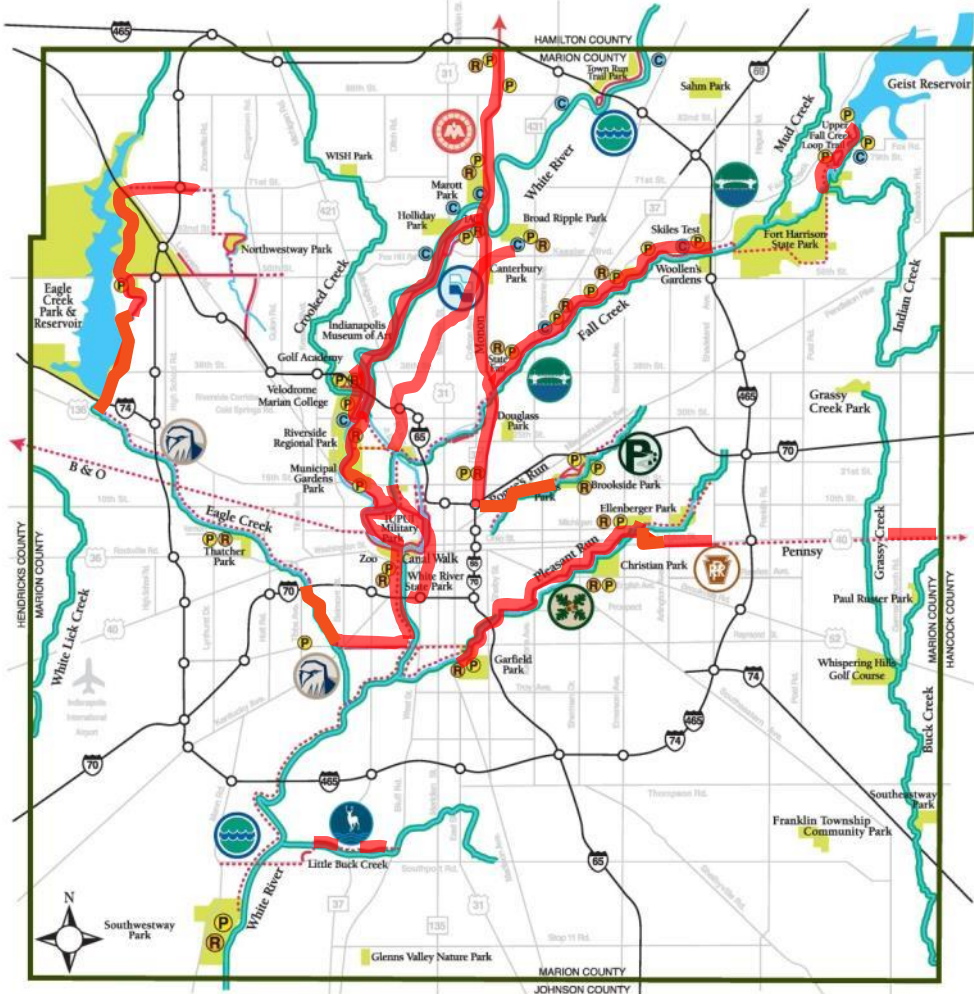
LITTLE BUCK CREEK GREENWAY





Indy Greenways OVERVIEW

INDY GREENWAYS SYSTEM...

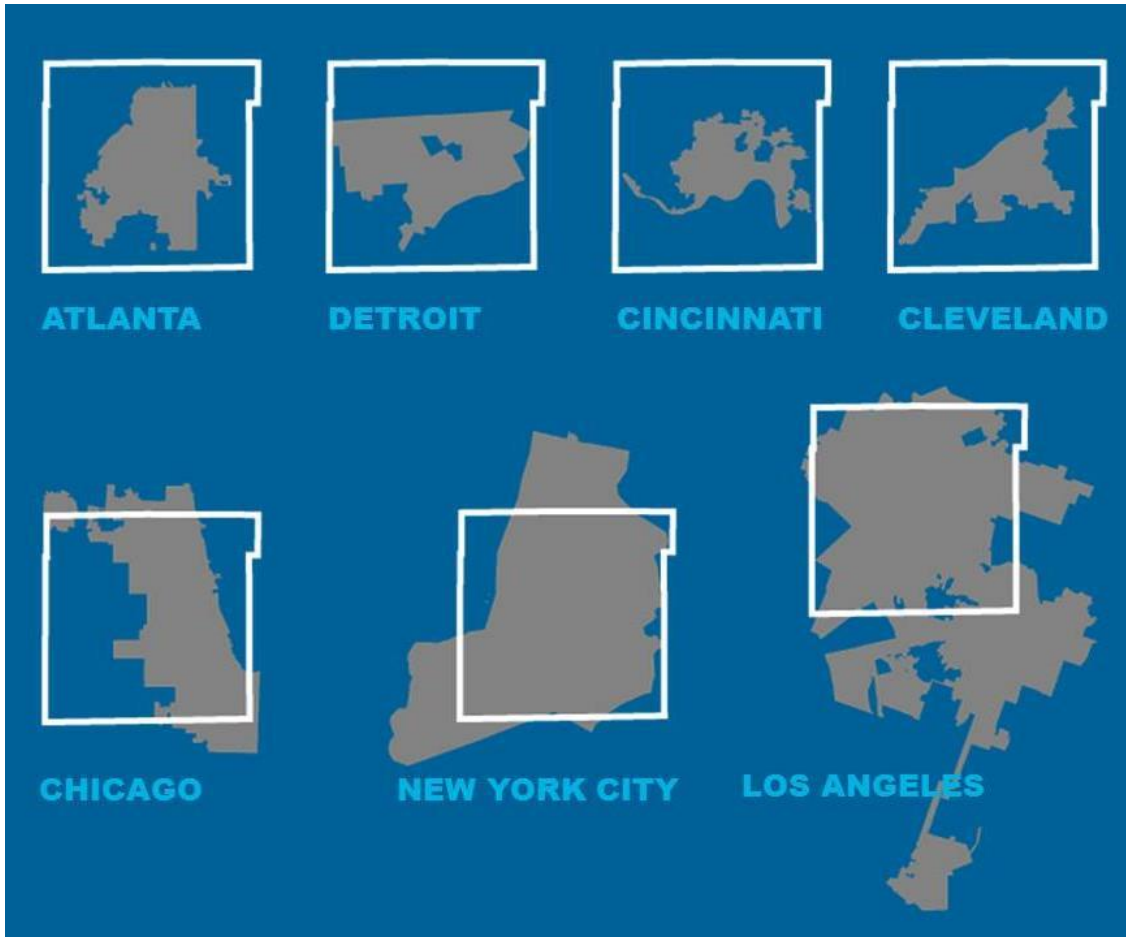


- The existing **BUILT** system...



Indy Greenways OVERVIEW

INDY GREENWAYS SYSTEM...



- Indy is 373 square miles.



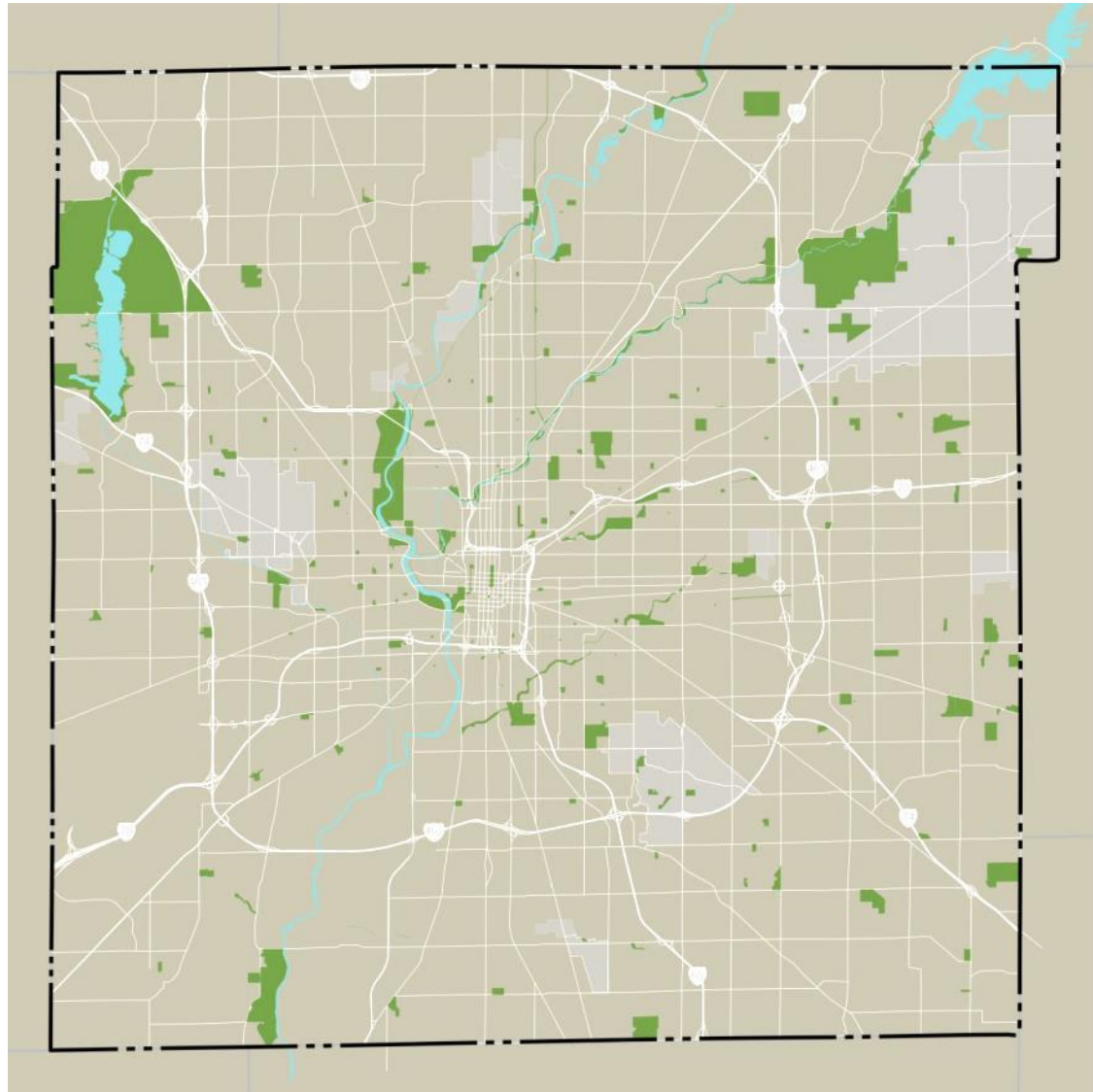
master plan RECOMMENDATIONS





master plan RECOMMENDATIONS

The Full Circle Plan



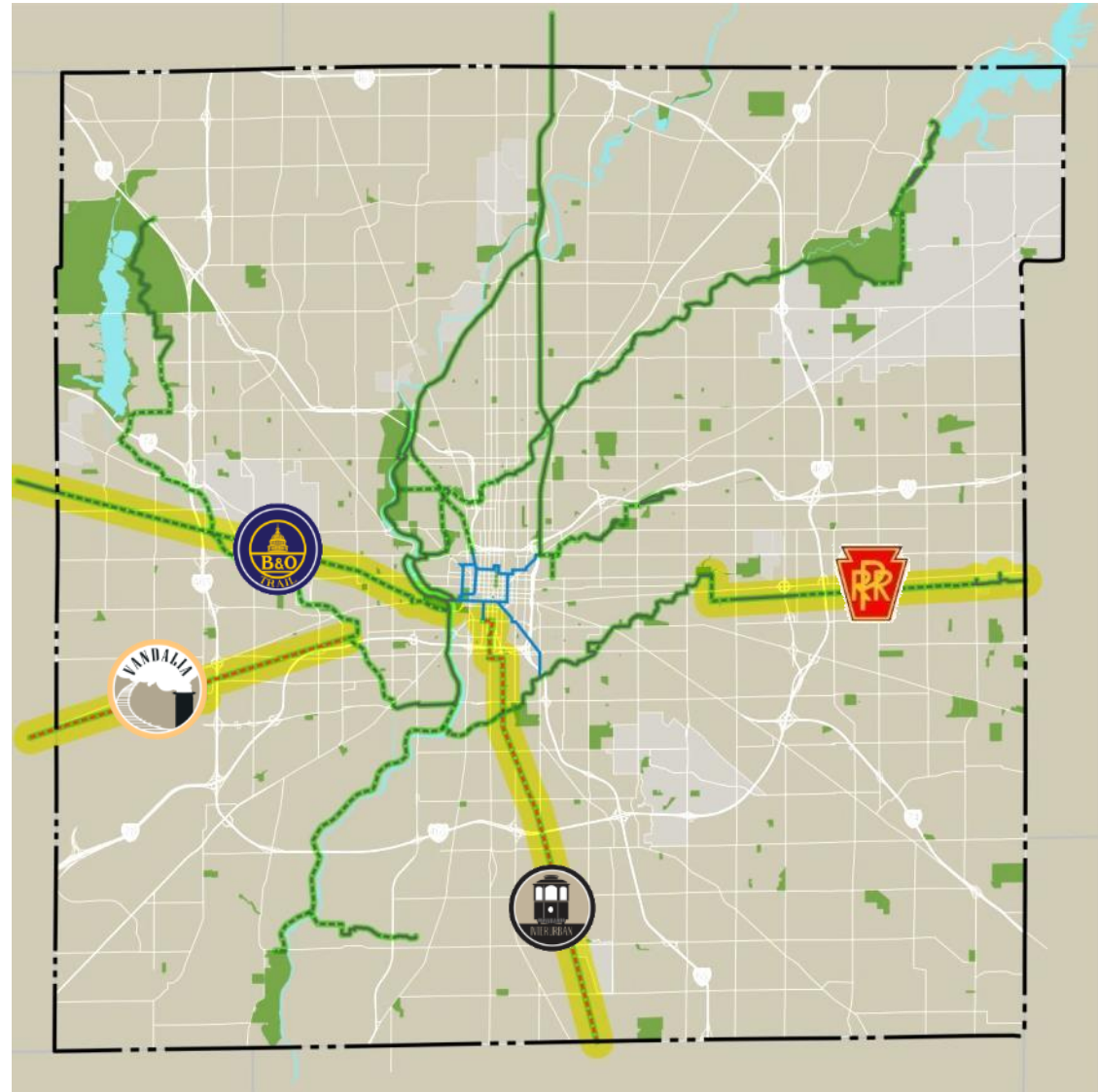


master plan RECOMMENDATIONS

PART 2:

Connections to the City Center

The result is four new direct routes between the outer townships and downtown Indianapolis.

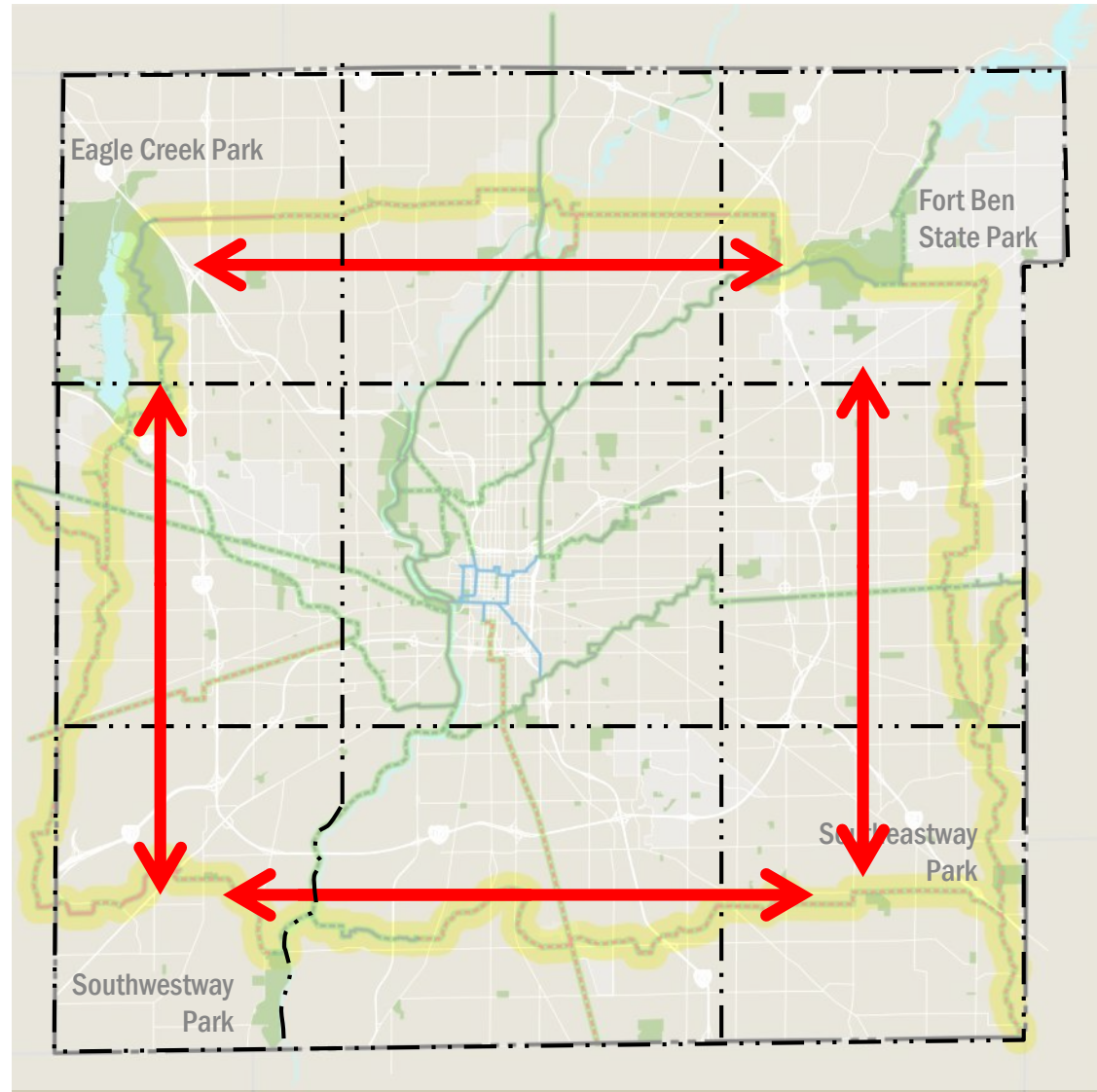




master plan RECOMMENDATIONS

PART 3: **The Circle**

- Creates a 64 mile shared-use path that circles the City and connects to the four flagship parks in each corner of the county
- Provides critical east-west and north-south connections in the outer townships
- Connects to several different park properties throughout its course.





master plan RECOMMENDATIONS

PART 3: The Circle



New Northtown Trail
(currently part of City's Bikeways Plan)



White Lick Creek Greenway
▪ (currently a conservation corridor)



New Southwest Trail



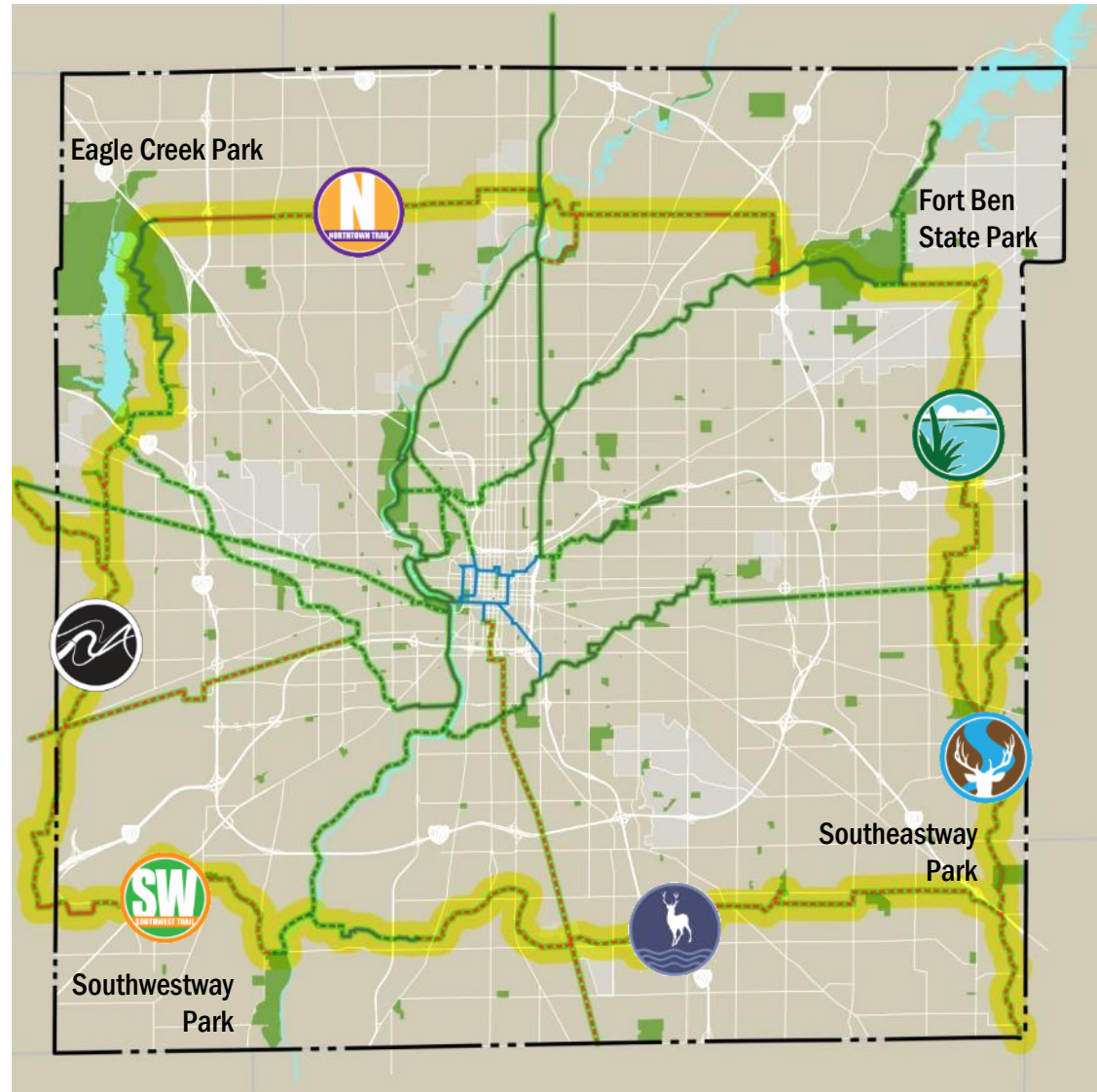
Little Buck Creek Greenway



Buck Creek Greenway
(currently a conservation corridor)



Grassy Creek Greenway
(currently a conservation corridor)





master plan RECOMMENDATIONS

PART 4:

The Connectors



Lick Creek Greenway



Southeast Trail



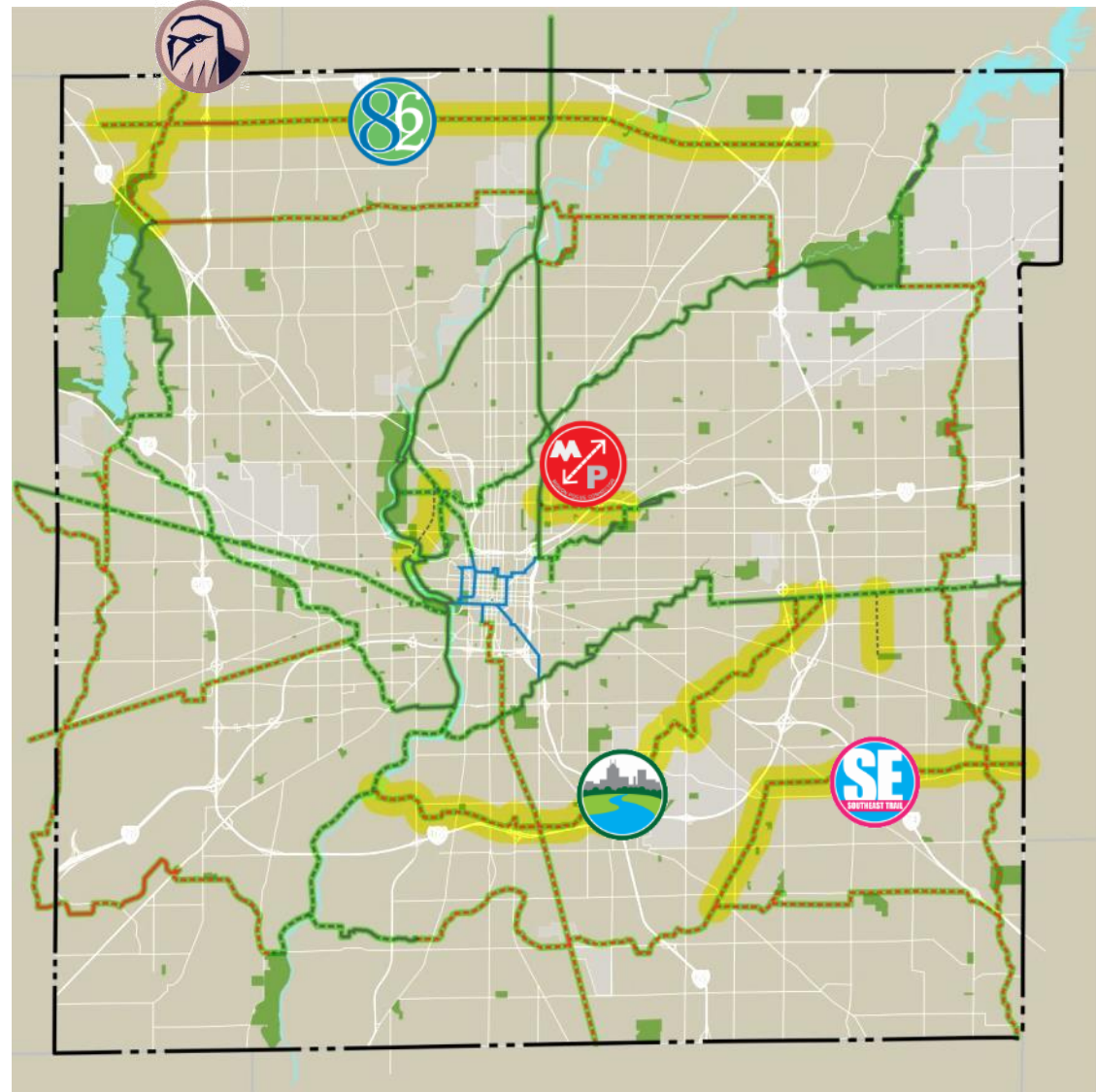
Monon-Pogues
Connector



86th/82nd Street
Commercial Connector



Eagle Creek Extension

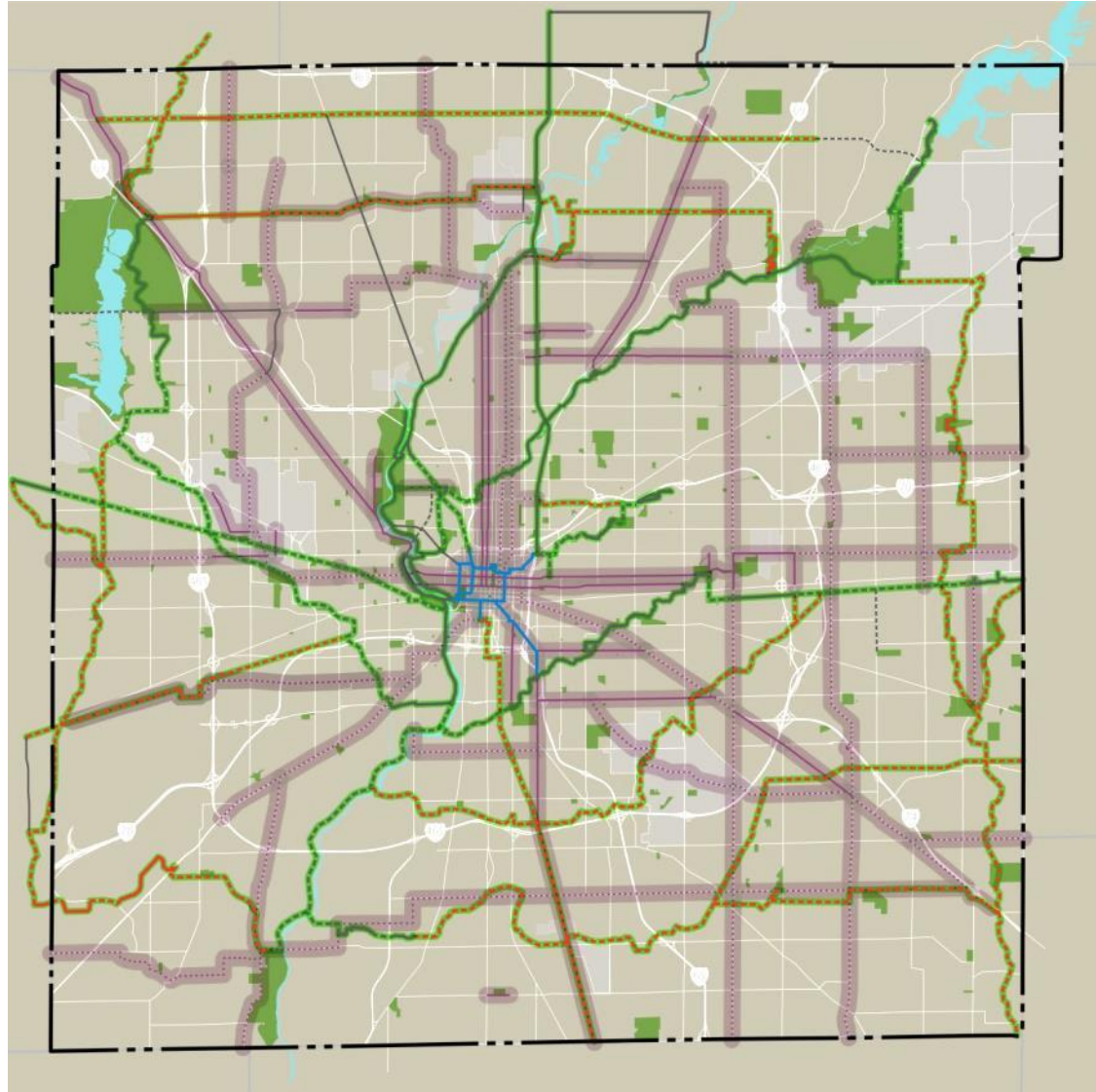




master plan RECOMMENDATIONS

Community Impact: Connectivity to the Indianapolis Bikeways Plan

Purple lines indicate bike lanes, shared-use paths, and other bicycle facilities beyond Indy Greenways.

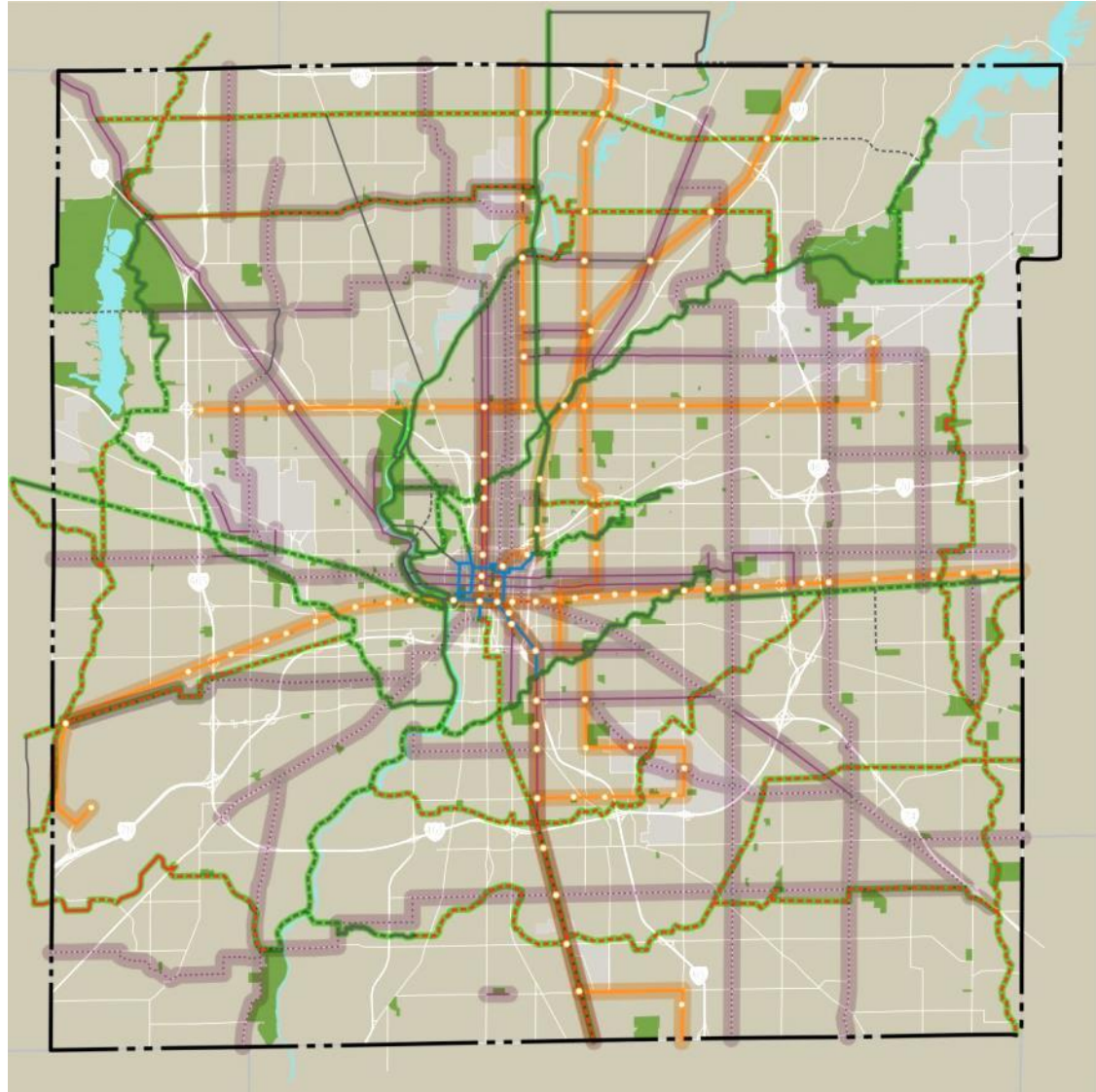




master plan RECOMMENDATIONS

Community Impact: Connectivity to the Indy Connect Transit Plan

Orange lines indicate proposed bus rapid transit routes and stations.





Establishes a vision of over **250 MILES** of greenways in Indy.

Includes a **64 MILE CIRCLE** around the city.

Makes **11 REGIONAL CONNECTIONS** to the surrounding communities.

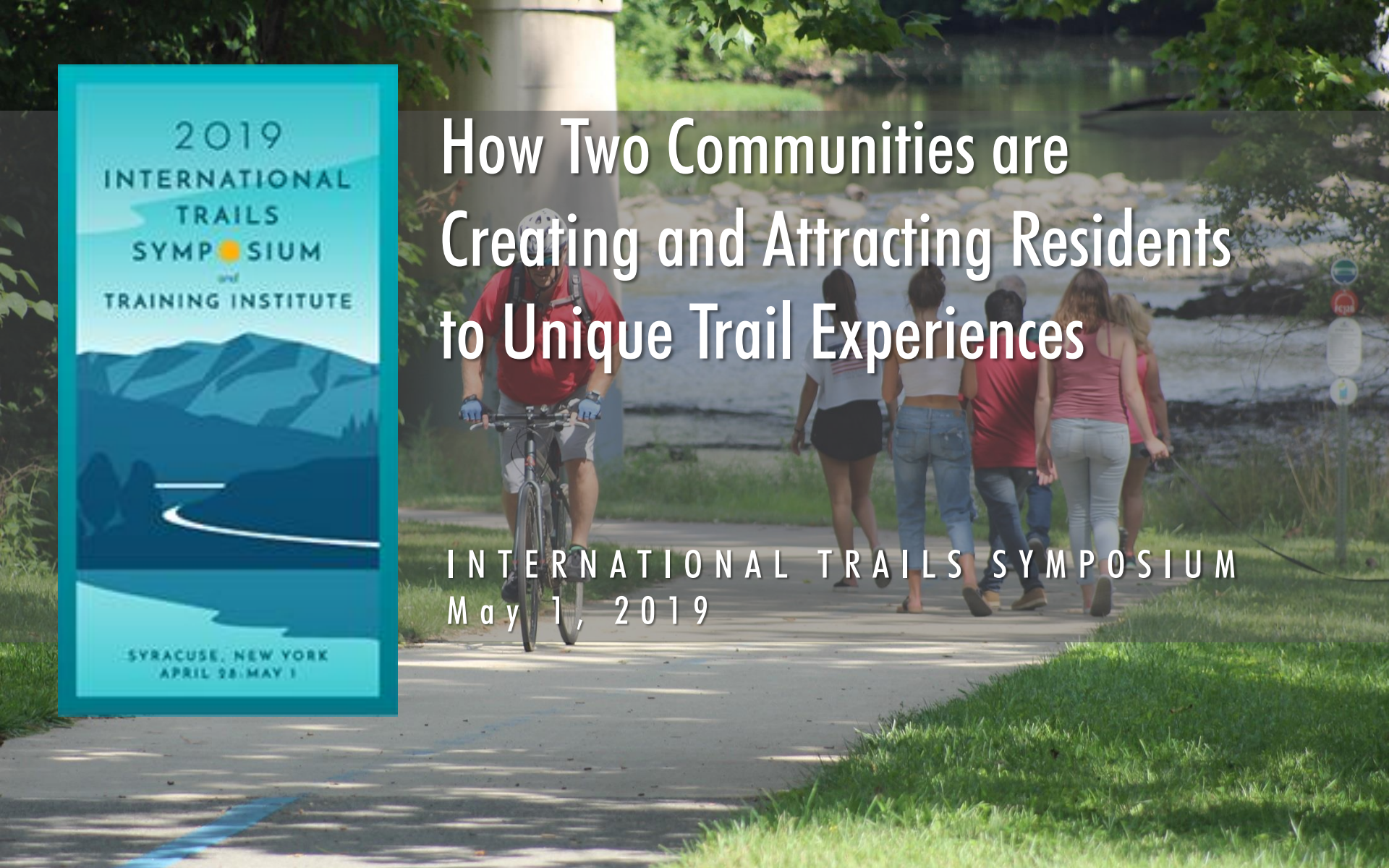
More than **DOUBLES THE SERVICE AREA** of the system.

Connects to more than **70 PARK FACILITIES.**

Connects to Indy **TRANSIT** and on-street **BIKEWAYS** plan.

How Two Communities are Creating and Attracting Residents to Unique Trail Experiences

INTERNATIONAL TRAILS SYMPOSIUM
May 1, 2019



I N D I A N A P O L I S

GREENWAYS

PARTNERSHIP



OVER **3 million**

HAVE USED INDY GREENWAYS

25-45

AVERAGE AGE
OF USER

\$55k

MEDIAN INCOME

A cyclist wearing a white and black jersey with 'CSC' on the back is riding away on a paved path. In the background, there is a concrete bridge with a car on it. To the left, there are signs for 'MONOMONKEY TRAIL' and 'RULES OF THE TRAIL'. The scene is outdoors with trees and a clear sky.

20% USERS OVER THE AGE OF 65

ONLY

30%

USE THE GREENWAYS WITH THEIR FAMILIES

A photograph of three cyclists riding on a paved path outdoors. The cyclist in the foreground is wearing a white jersey with 'AMK GEN' and 'Nej Alasta' logos, a blue backpack, and a black helmet. The cyclist in the middle is wearing a red and black jersey and a yellow helmet. The cyclist on the left is partially visible, wearing a blue helmet and a yellow and black jersey. The background shows green foliage and a concrete wall.

PASSIVE

RECREATION

**BICYCLE
COMMUTING**

WHY AREN'T THEY USING THE GREENWAYS?

A photograph of two cyclists riding on a paved path that crosses a red metal bridge. The cyclist in the foreground is a man with a white beard, wearing a black and red jacket, blue shorts, and a white helmet. The cyclist in the background is a woman wearing a light green jacket, black pants, and a white helmet. The background consists of dense trees with green and yellowing leaves, suggesting an autumn setting. The overall scene is bright and sunny.

TARGET DEMOGRAPHICS:

- SENIORS
- CHILDREN & FAMILIES
- THOSE WITH DISABILITIES

2020 PLAN FELLOWSHIP





PROGRAM DEVELOPMENT FOR
BROADER ENGAGEMENT
WITH INDY GREENWAYS

SERVICE PROVIDERS

CENTRAL INDIANA COUNCIL ON AGING

UNIVERSITY OF INDIANAPOLIS
CENTER FOR AGING & COMMUNITY

JUMP IN FOR HEALTHY KIDS

MAYOR'S ADVISORY COUNCIL ON
DISABILITIES



PHOTO COURTESY URBAN LAND INSTITUTE.
USED WITH PERMISSION.

BARRIERS

A group of people are walking and cycling on a paved path in a park-like setting. The path is lined with trees, some of which have autumn-colored leaves. In the background, there is a clock tower and a sign that says "MONOM RAIL TRAIL". The scene is bright and sunny.

INTIMIDATION FACTOR

LACK OF ORGANIZED
ACTIVITIES

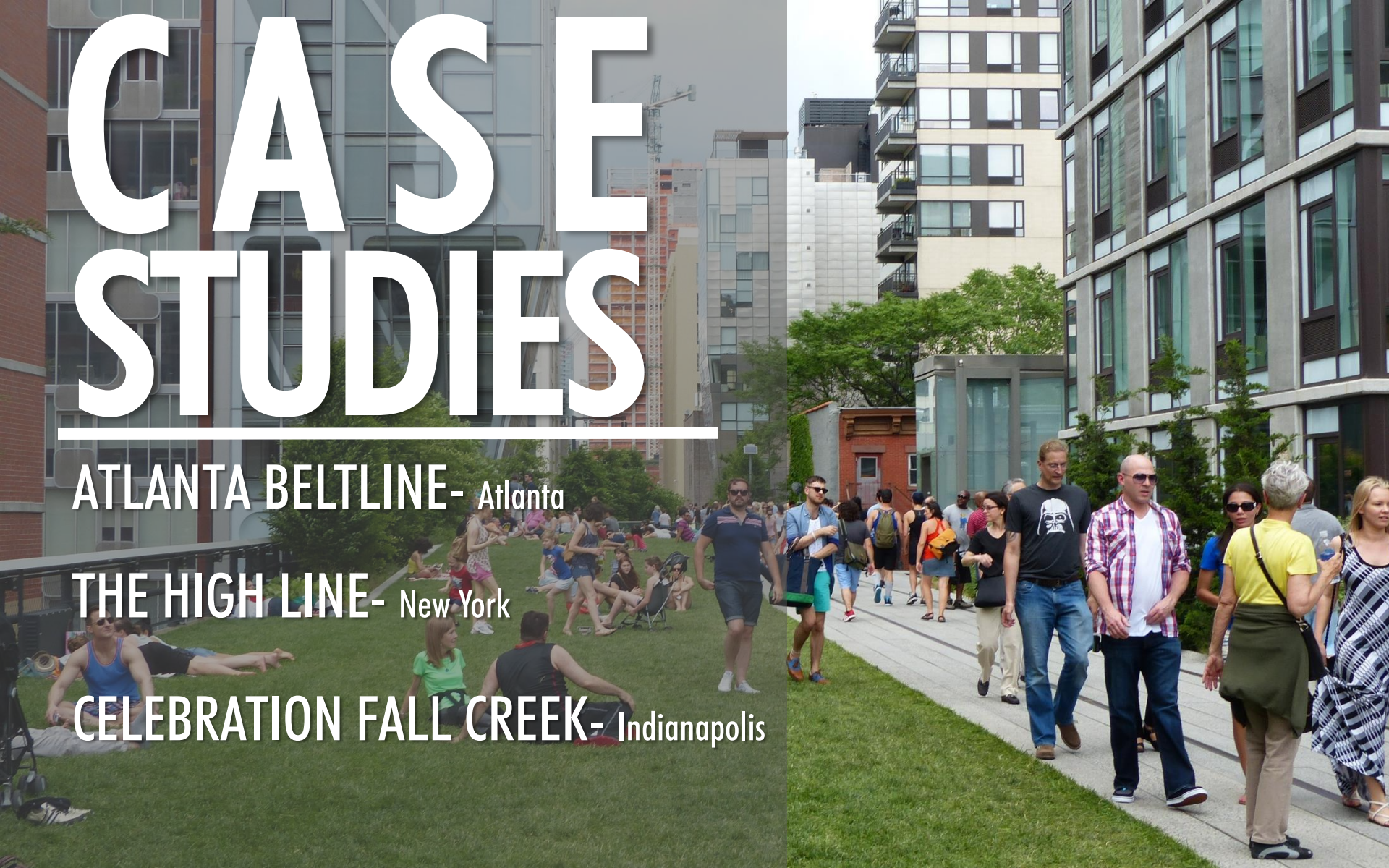
LACK OF ESSENTIAL NEEDS
(BENCHES, RESTROOMS)

CASE STUDIES

ATLANTA BELTLINE - Atlanta

THE HIGH LINE - New York

CELEBRATION FALL CREEK - Indianapolis



ATLANTA BELTLINE



ATLANTA BELTLINE...



ATLANTA BELTLINE...



ATLANTA BELTLINE...



ATLANTA BELTLINE...



ORGANIZATIONAL STRUCTURE...



ATLANTA
BELTLINE, INC

ATLANTA
BELTLINE
PARTNERSHIP

INDY PARKS &
DPW

INDIANAPOLIS
PARKS
FOUNDATION

PRIVATE ORGANIZATION-
IMPLEMENTATION OF BELTLINE:

NON-PROFIT CORP.-
FUNDRAISING FOR BELTLINE:

CITY DEPARTMENTS
IMPLEMENTATION OF GREENWAYS:

NON-PROFIT CORP.-
FUNDRAISING FOR GREENWAYS:

40 FTE STAFF

5 FTE STAFF
+ CONSULTANTS

3* FTE STAFF

5* FTE STAFF



207 PARKS 62+ MILES GREENWAYS

COMMON DENOMINATORS FOR SUCCESS





ORGANIZATIONAL STRUCTURE

DEDICATED
STAFF

AND

ORGANIZATIONAL
CHARGE





ROLE OF PARTNERSHIPS

THE MOST
SUCCESSFUL
PROGRAMMING OCCURS WHEN
PROGRAMS ARE
ALIGNED WITH THE MISSION
OF STRATEGIC PARTNERS



FUNDING



SUSTAINABLE FUNDING OPTIONS

Myrta J. Pulliam

INDIANAPOLIS

CULTURAL
IRAMA
A Legacy of Gene & Marilyn Glick™

A person wearing a bright neon green jacket and black pants is walking away from the camera on a paved path. The path is flanked by a low stone wall on the left and trees with vibrant autumn foliage (orange, red, and yellow) on the right. The scene is brightly lit, suggesting a sunny day. The text 'WHY DO WE CARE ABOUT PROGRAMMING ON THE GREENWAYS?' is overlaid in large, white, bold, sans-serif font on the left side of the image.

**WHY DO WE CARE ABOUT
PROGRAMMING
ON THE GREENWAYS?**

ATLANTA BELTLINE





Atlanta BeltLine
5 hours ago

Fun things to see and learn more about on an Arboretum Walking Tour: Fall brings great changes like the pop of purple from Aster oblongifolius, Aromatic Aster, seen all along the Eastside Trail especially near the Skatepark and the Pinwheel... See More — with Christina Gibson.



Atlanta BeltLine
2 hours ago

Mark your calendar for the next Atlanta BeltLine Soccer Street Cup Tournament Saturday, Nov. 15 at DH Stanton Park! Bring your little players out for a few hours of play. This event is free and open to yo ages. Please register here: <http://beltline.org/event/soccer-in-the-street-cup/>



Atlanta BeltLine
October 30

Pilates is here! Join us the first three Mondays in November for pilates at Historic Fourth Ward Park. Free registration at: <http://beltline.org/event/pilates-5/>



Like · Comment · Share

3 Shares

70 people like this.



Write a comment...



Charlotte Nytoft Words can not describe how much I miss my old neighborhood. Wish I could move back 😊 great accomplishment Atlanta !!

Like · Reply · 2 · October 30 at 9:33pm



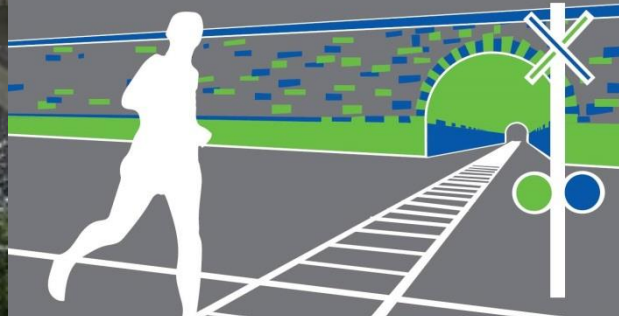
Atlanta BeltLine
Yesterday

Shout out to WXIA for lending a hand during Make a Difference Day. Check out the great coverage of the Atlanta BeltLine clean-up here: <http://www.11alive.com/story/life/2014/10/25/scores-of-volunteers-clear-the-atlanta-beltline-as-part-of-make-a-difference-day/17903241/>

Make a Difference Day brings volunteers to BeltLine



Atlanta BeltLine Southeast 8K 9.27.2014



\$400 MILLION IN PUBLIC/PRIVATE INVESTMENT ...



Southface
SOUTHFACE
COMMUNITY DEVELOPMENT

BELTLINE LIVING STARTS HERE
STUDIOS, 1 & 2 BR APARTMENTS
NOW LEASING
404.815.0777
755NORTH.COM

BELTLINE LIVING STARTS HERE
STUDIOS, 1, 2 & 3BR APARTMENTS
SPACIOUS FLOOR PLANS / LUXURY AMENITIES
DIRECT BELTLINE ACCESS / EXQUISITE CITY VIEWS
NOW LEASING
404.815.0777
755NORTH.COM

\$400 MILLION IN PUBLIC/PRIVATE INVESTMENT ...

\$1.5 BILLION

IN REDEVELOPMENT ALONG THE BELTLINE

BELTLINE LIVING STARTS HERE

FOR RENT, 1, 2, 3 BR. APARTMENTS
FLOOR PLANS / RENT AMOUNTS
GET BELTLINE ACCESS / E-MAIL FOR VISITS

NOW LEASING
404.815.0777

755 NORTH ...



“There can be no more important thing to help guide understanding, build ownership and catalyze investment than proactive programming. It has undoubtedly been the most important factor in building support for the implementation of the Atlanta Beltline. Programming has helped to make the Beltline the place to be in Atlanta and as a result, open the door to significant levels of redevelopment along the corridor and increasing demand for completing the system.”

*Paul F. Morris, FASLA, CEO
Atlanta Beltline Inc.*

I N D I A N A P O L I S
GREENWAYS

P A R T N E R S H I P

The Greenways Partnership is a public-private partnership that provides creative programming which broadens user engagement with Indy Greenways, builds support for the system, and catalyzes further investment in Indy Greenways.

The Partnership's efforts are based upon the premise that providing broad opportunities for residents to engage with the greenways helps to build lifelong advocates, support, and demand for continued investment in the greenway system.



INDIANAPOLIS
GREENWAYS
PARTNERSHIP

Contract & Funding:



Program Development:



Facilities & Operations:



Community Partners:



Programming Partners:

Indy Parks Land Stewardship
Girl Scouts of Central Indiana
Boy Scouts of America- Indianapolis
Near East Area Renewal (NEAR)

Heron School of Art + Design
Christopher B. Burke & Associates
American Society of Landscape Architects (IN)
Walk With a Doc
Silver in the City

One-year pilot project to provide and measure a broad range of programs across the Indy Greenways system.



Health, Fitness & Wellbeing



Cultural Enrichment & Community Engagement



Education & Awareness



Commercial Engagement





GOALS FOR PILOT PROGRAM

- Determine costs and resources for program development
- Determine success and return on investment for each type of program
- Develop lasting partnerships that lend to sustaining the programming effort

Overall goal is to define a sustainable level of programming and create a “playbook” for future program facilitation.

PROGRAMMING



SEPTEMBER 29, 2018 LAUNCH



SEPTEMBER 29, 2018 LAUNCH



SEPTEMBER 29, 2018 LAUNCH

Educational Walk Demonstration



SEPTEMBER 29, 2018 LAUNCH

Scout/Nature Walk Demonstration



SEPTEMBER 29, 2018 LAUNCH

Art on the Greenways Demonstration



OCTOBER 20, 2018 PROGRAMS

Pogues Run Art and Nature Park

INDIANAPOLIS
GREENWAYS
PARTNERSHIP

Association of Parks
Sponsors

INDIANAPOLIS PARKS FOUNDATION
A DCF Partner

TAYLOR STEFFEE WILLIAMS
www.tswilliams.com

INDI PARKS

COMMUNITY PARTNER
City Council of Indianapolis
Jump to the Future Act

FIND OUT MORE and REGISTER FOR PROGRAMS
Visit the Greenways Partnership on the Indianapolis Parks Foundation Website at
www.indianapolisfoundation.org/greenwayspartnership



HEALTH WALK (Walk With a Doc)

Pogues Run Art and Nature Park- October 20, 2018



HEALTH WALK (Walk With a Doc)

Pogues Run Art and Nature Park- October 20, 2018



POGUES RUN PARK DESIGN TOUR

Pogues Run Art and Nature Park- October 20, 2018



POGUES RUN PARK DESIGN TOUR

Pogues Run Art and Nature Park- October 20, 2018



ART ON THE GREENWAYS: POGUES RUN ART TOUR

Pogues Run Art and Nature Park- October 20, 2018



ART ON THE GREENWAYS: POGUES RUN ART TOUR

Pogues Run Art and Nature Park- October 20, 2018



WALK WITH SANTA

Pleasant Run Greenway- December 1, 2018



INDIANAPOLIS
GREENWAYS
PARTNERSHIP

WALK WITH SANTA

Pleasant Run Greenway- December 1, 2018



WALK WITH SANTA

Pleasant Run Greenway- December 1, 2018



WALK WITH SANTA

Pleasant Run Greenway- December 1, 2018



WINTER SOLSTICE CELEBRATION PARADE OF LIGHTS

Pennsy Trail- December 21, 2018



INDIANAPOLIS
GREENWAYS
PARTNERSHIP

WINTER SOLSTICE CELEBRATION PARADE OF LIGHTS

Pennsy Trail- December 21, 2018



WINTER SOLSTICE CELEBRATION PARADE OF LIGHTS

Pennsy Trail- December 21, 2018



WINTER SOLSTICE CELEBRATION PARADE OF LIGHTS

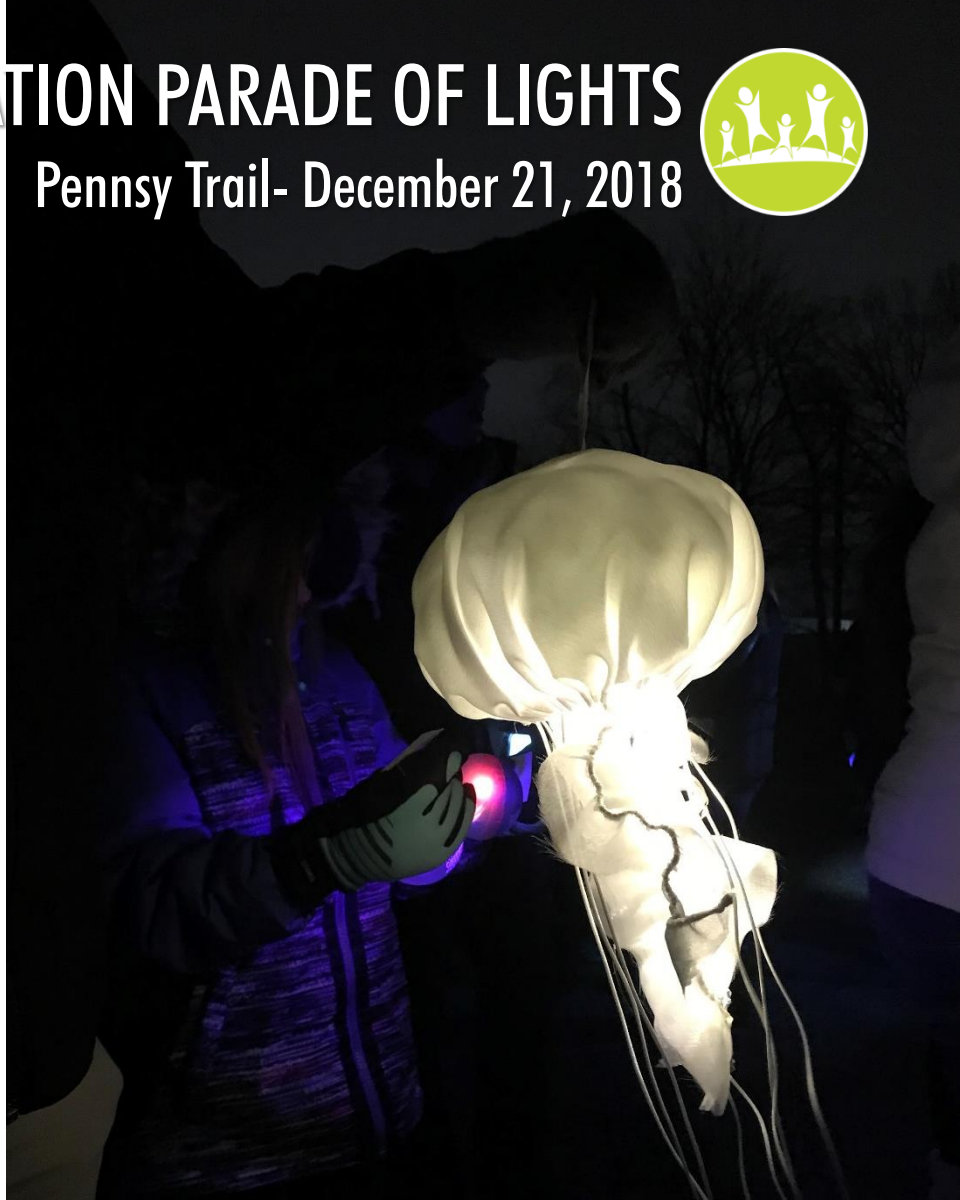
Pennsy Trail- December 21, 2018



WINTER SOLSTICE CELEBRATION PARADE OF LIGHTS



Pennsy Trail- December 21, 2018



WINTER FAMILY HIKE

Skiles Test Nature Park- Fall Creek Greenway- January 26, 2019, 10:00 am



WINTER FAMILY HIKE

Skiles Test Nature Park- Fall Creek Greenway- January 26, 2019, 10:00 am



WINTER FAMILY HIKE

Skiles Test Nature Park- Fall Creek Greenway- January 26, 2019, 10:00 am



WINTER FAMILY HIKE

Skiles Test Nature Park- Fall Creek Greenway- January 26, 2019, 10:00 am



RETAIL SALES



Online Store and in Select Local Outlets- March-June 1, 2019



RETAIL SALES



Online Store and in Select Local Outlets- March-June 1, 2019

← → ↻ https://greenwayspartnership.itemorder.com/sale

☆ | Paused | 👤



SHOP

CHECKOUT

DONE

🛒 MY CART

Ladies Apparel

[Return to top](#)



DM108L - District Made® Ladies Perfect Blend® Crew Tee
\$26.00



DM136L - District Made Ladies Perfect Tri® 3/4-Sleeve Raglan
\$31.00



DM108 District Made® Ladies Perfect Blend® Crew Tee
\$26.00

RETAIL SALES

Online Store and in Select Local Outlets- March-June 1, 2019



Silver
IN THE CITY

RETAIL SALES

Online Store and in Select Local Outlets- March-June 1, 2019



WALK WITH A DOC

Eagle Creek Greenway- March 9, 2019 10:00 am



WALK WITH A DOC

Eagle Creek Greenway- March 9, 2019 10:00 am



WALK WITH A DOC

Eagle Creek Greenway- March 9, 2019 10:00 am



WALK WITH A DOC

Eagle Creek Greenway- March 9, 2019 10:00 am



GIRL SCOUT AND BOY SCOUT PATCH PROGRAM

March 11- April 27, 2019



GIRL SCOUT AND BOY SCOUT PATCH PROGRAM

March 11- April 27, 2019



The image shows a stack of three green informational cards. The top card is the most prominent and contains the following text and graphics:

- INDY GREENWAYS**
- The Indy Greenways patch is local Scout Patch program that teaches central Indiana Scouts about the Indy Greenways system. The intent of the program is to raise awareness and educate young kids on the design, function, and proper use of the Indy Greenways and to demonstrate the important role that the greenways play in connecting local communities. It is also intended to instill a level of ownership, responsibility, and stewardship for the greenway system. The patch program aims to achieve the following objectives:**
- Raise awareness of the Indy Greenways system, what it is, and how it is used**
- Provide a basic understanding of Indy Greenways and how to use the trails.**
- Provide a basic understand of how trails and greenways benefit communities**
- Instill a responsibility for the ongoing stewardship of the greenways system.**
- Instill a general interest on how the greenways can be a part of Scouts' everyday lives**

On the left side of the top card, there are several white line-art icons: a clipboard with a checklist, an open book with a magnifying glass, a speech bubble with a question mark, a compass, and two hands holding a globe. At the top of the card, there is a silhouette of a city skyline above a green field with a winding path. A small circular logo with the text 'INDY GREENWAYS' is placed on the path. The bottom card in the stack has the number '9' and the bottom card has the number '7'.



GIRL SCOUT AND BOY SCOUT PATCH PROGRAM

March 11- April 27, 2019



GIRL SCOUT AND BOY SCOUT PATCH PROGRAM

March 11- April 27, 2019



GIRL SCOUT AND BOY SCOUT PATCH PROGRAM

March 11- April 27, 2019



GIRL SCOUT AND BOY SCOUT PATCH PROGRAM

March 11- April 27, 2019



A vertical poster for the Indianapolis Greenways Partnership. The top section features the text "INDIANAPOLIS GREENWAYS PARTNERSHIP" in large, bold letters, with "GREENWAYS" in green and "PARTNERSHIP" in blue. Below this, there are three columns of logos and text. The first column is for "Administration & Funding" and includes the Indianapolis Parks Foundation logo (a green leaf) and the text "INDIANAPOLIS PARKS FOUNDATION" and "A CICF Partner". The second column is for "Programming" and includes the Taylor Siefker Williams design group logo (a red square with a green circle) and the text "TAYLOR SIEFKER WILLIAMS design group". The third column is for "Facilities" and includes the Indy Parks logo (a green leaf) and the text "INDY PARKS". Below these columns, it says "COMMUNITY PARTNERS: Arts Council of Indianapolis, Jump In For Healthy Kids". At the bottom, there is a blue banner with the text "FIND OUT MORE and REGISTER FOR PROGRAMS" and "Visit the Greenways Partnership on the Indianapolis Parks Foundation Website at: www.indyparksfoundation.org/greenwayspartnership".

GIRL SCOUT AND BOY SCOUT PATCH PROGRAM

March 11- April 27, 2019



GIRL SCOUT AND BOY SCOUT PATCH PROGRAM

March 11 - April 27, 2019



GIRL SCOUT AND BOY SCOUT PATCH PROGRAM

March 11- April 27, 2019



GIRL SCOUT AND BOY SCOUT PATCH PROGRAM

March 11- April 27, 2019



GIRL SCOUT AND BOY SCOUT PATCH PROGRAM

March 11 - April 27, 2019



FALL CREEK GREENWAY

FALL CREEK GREENWAY

DIRECTORY

EMERGENCY
Report unsafe conditions to 327-6622. Report non-emergency concerns to Inky Parks Rangers at 327-7148 or 327-3811. Call 911 in an emergency.

TRAIL ETIQUETTE

1. Always be aware of your speed and trail conditions.
2. Be considerate of all trail users, especially small children and senior citizens.
3. Customers are before passing others.
4. Share the trail courteously.
5. Hike and jog passers properly.
6. In the absence of better trail to pedestrian, bicyclist, and to all trail users.
7. Yield to trail users when entering the path.
8. Yield to the right and give on the left.
9. Keep pets on short leashes and remove pet waste.
10. Obey all trail property.
11. Wait for a clear walk signal before crossing streets. Walk with eyes and ears open.
12. Always give vehicles extra time and room to enter and exit.

Do not disturb animals or vegetation.

ART ON THE GREENWAYS: MONON TRAIL BIKE TOUR

Monon Rail-Trail- April 27, 2019 9:00 am



es-sen-tial

1. absolutely necessary: extremely important



ART ON THE GREENWAYS: MONON TRAIL BIKE TOUR

Monon Rail-Trail- April 27, 2019 9:00 am



ART ON THE GREENWAYS: MONON TRAIL BIKE TOUR

Monon Rail-Trail- April 27, 2019 9:00 am



ART ON THE GREENWAYS: MONON TRAIL BIKE TOUR

Monon Rail-Trail- April 27, 2019 9:00 am





GOING OUT WITH A BANG...

POGUES RUN GREENWAY PHOTOGRAPHY CONTEST

April 15- June 15, 2019



Introduction to Photography and
Ecology at Spades Park-
Wednesday, May 15, 2019

First Friday Art Show- July 5, 2019

Brookside Exhibit- TBD

DISCOVER INDY GREENWAYS PASSPORT

Spring 2019



EAGLE CREEK GREENWAY



MILES CONSTRUCTED
5.4

MILES PLANNED
21.2


COMPLETION COST
19.75 MILLION

PARKS
Eagle Creek Regional Park
Eagle Highlands Park
Thunder Park and Golf Course

DESTINATIONS
Overcast
Speedway
Zionsville


CONNECTIONS
Farms Heritage Trail
Wardens Trail
E & O Trail
Kendall Trail
White River Greenway

INTRODUCTION
The Eagle Creek Greenway links Northwest Indianapolis and Zionsville to Eagle Creek Park, Speedway, and Downtown via Little Eagle Creek.



12

DID YOU KNOW?
Eagle Creek Park is the third largest urban greenspace in the United States.



HERE

STAMP HERE

13

5-2-1-0 and the Outdoors: A Family Walk with Jump IN for Healthy Kids May 11, 2019- Pleasant Run Greenway (Garfield Park Arts Center)



Senior Walk With a Dietitian

May 17, 2019- Monon Trail- Nora Commons



CICOA

Aging & In-Home Solutions

A member of the  connect Alliance.

ART ON THE GREENWAYS: WHITE RIVER GREENWAY BIKE TOUR

White River Greenway- June 2019



WALK WITH A DOC

Spring & Summer 2019



UPCOMING WALK WITH A DOC PROGRAMS:

Saturday, May 18, 2019

Saturday, June 22-29, 2019

Saturday, July 13, 20, or 27

Saturday, August 17, 2019

**NATIONAL
POLLINATOR
WEEK**





INDY PARKS

PACK *the* PARKS

June 29, 2019



Indy Parks
& Recreation

LESSONS FROM THE PILOT PROGRAM

Reinforced the **THREE COMMON DENOMINATORS** of successful programming:

- Dedicated staff and charge
- Ability to align programming with the missions of strategic partners
- Sustainable funding source



LESSONS FROM THE PILOT PROGRAM

There is a **DEMAND** for broader opportunities for users to engage with Indy Greenways

- All age groups
- All activity types
- All seasons



LESSONS FROM THE PILOT PROGRAM

ENGAGING PARTNERS, understanding their roles, and leveraging their organizations is a key to success.

- Leveraging their resources
- Utilizing their expertise
- Exponential effect of programming



INDIANAPOLIS
GREENWAYS
PARTNERSHIP

FOLLOW OUR PROGRESS...



**Indianapolis
Greenways
Partnership**



**Indy
Greenways
Partnership**

GreenwaysPartnership.com



How Two Communities are Creating and Attracting Residents to Unique Trail Experiences

INTERNATIONAL TRAILS SYMPOSIUM
May 1, 2019

